

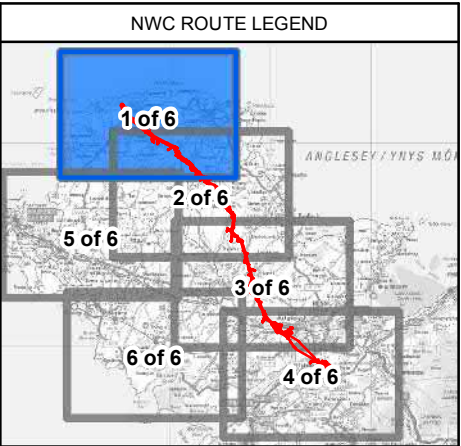
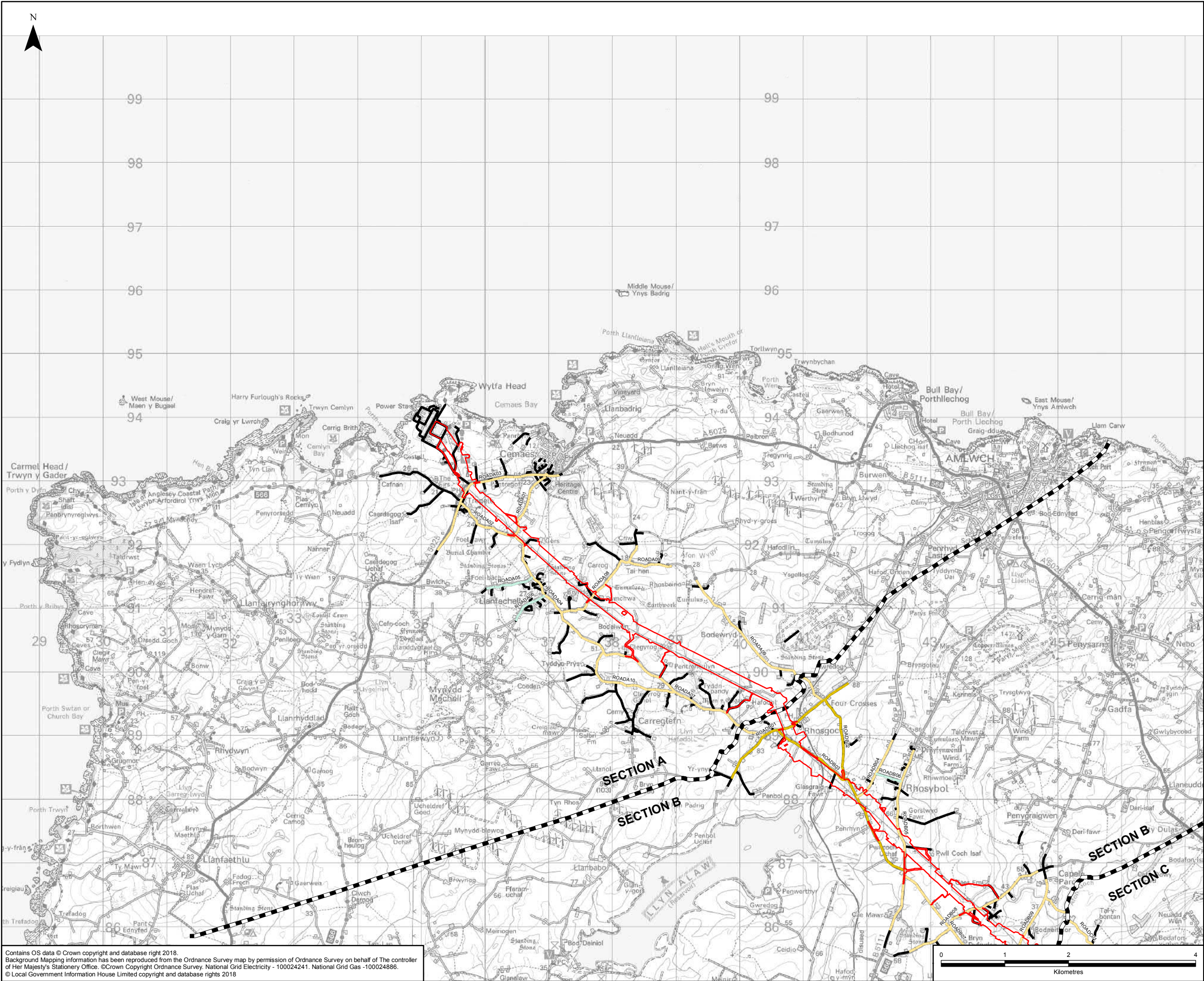
DOCUMENT 5.8.1.13

Effects on Roads and Rail During Construction Chapter 8 – Figure 13

National Grid (North Wales Connection Project)

*Regulation 5(2)(a) including (l) and (m) of the Infrastructure Planning
(Applications: Prescribed Forms and Procedure) Regulations 2009*

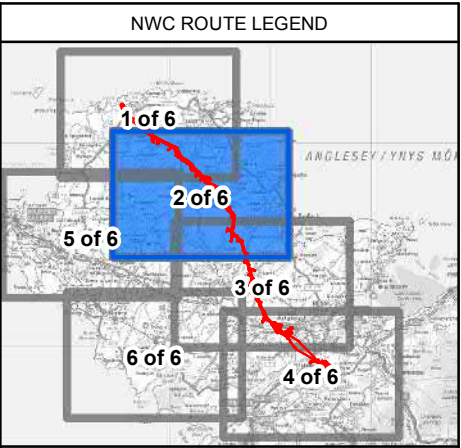
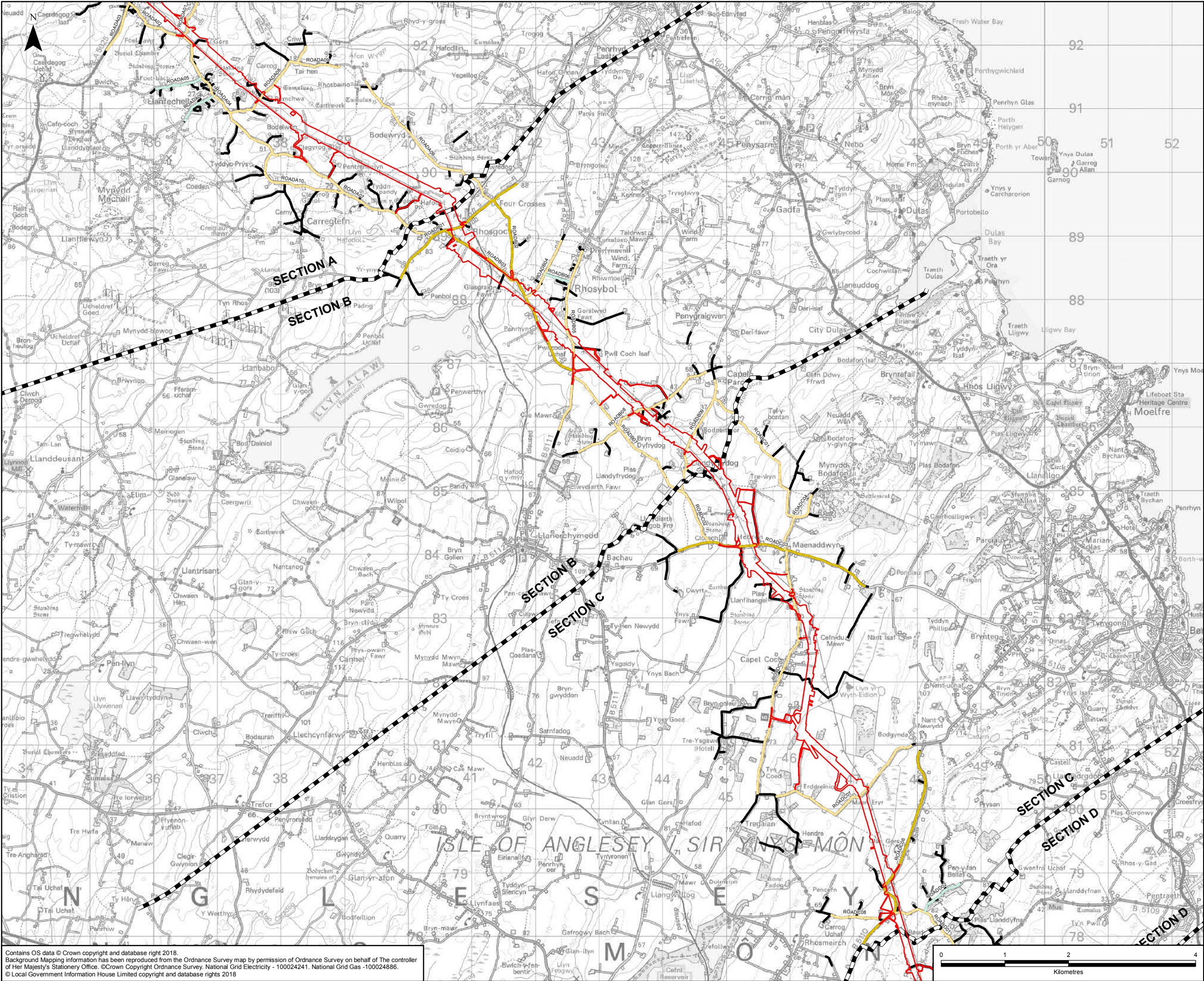




LEGEND	
	ORDER LIMITS
	SECTION CUTLINES
SIGNIFICANCE OF EFFECT ON VIEWS FROM ROADS	
	MODERATE ADVERSE
	MINOR ADVERSE
	NEGLECTIBLE
SIGNIFICANCE OF EFFECT ON VIEWS FROM RAILWAY	
	NO EFFECT
	NEGLECTIBLE

Contains OS data © Crown copyright and database right 2018.
Background Mapping Information has been reproduced from the Ordnance Survey map by permission of Ordnance Survey on behalf of The controller of Her Majesty's Stationery Office. © Crown Copyright Ordnance Survey, National Grid Electricity - 100024241. National Grid Gas - 100024886.
© Local Government Information House Limited copyright and database rights 2018

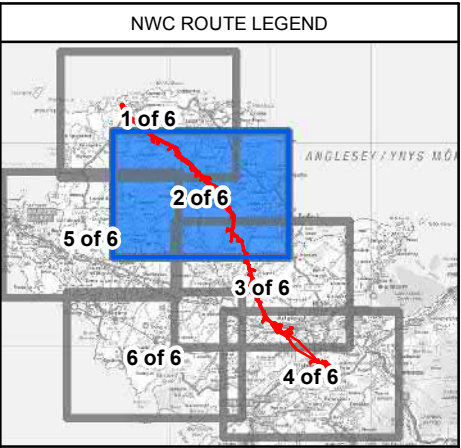
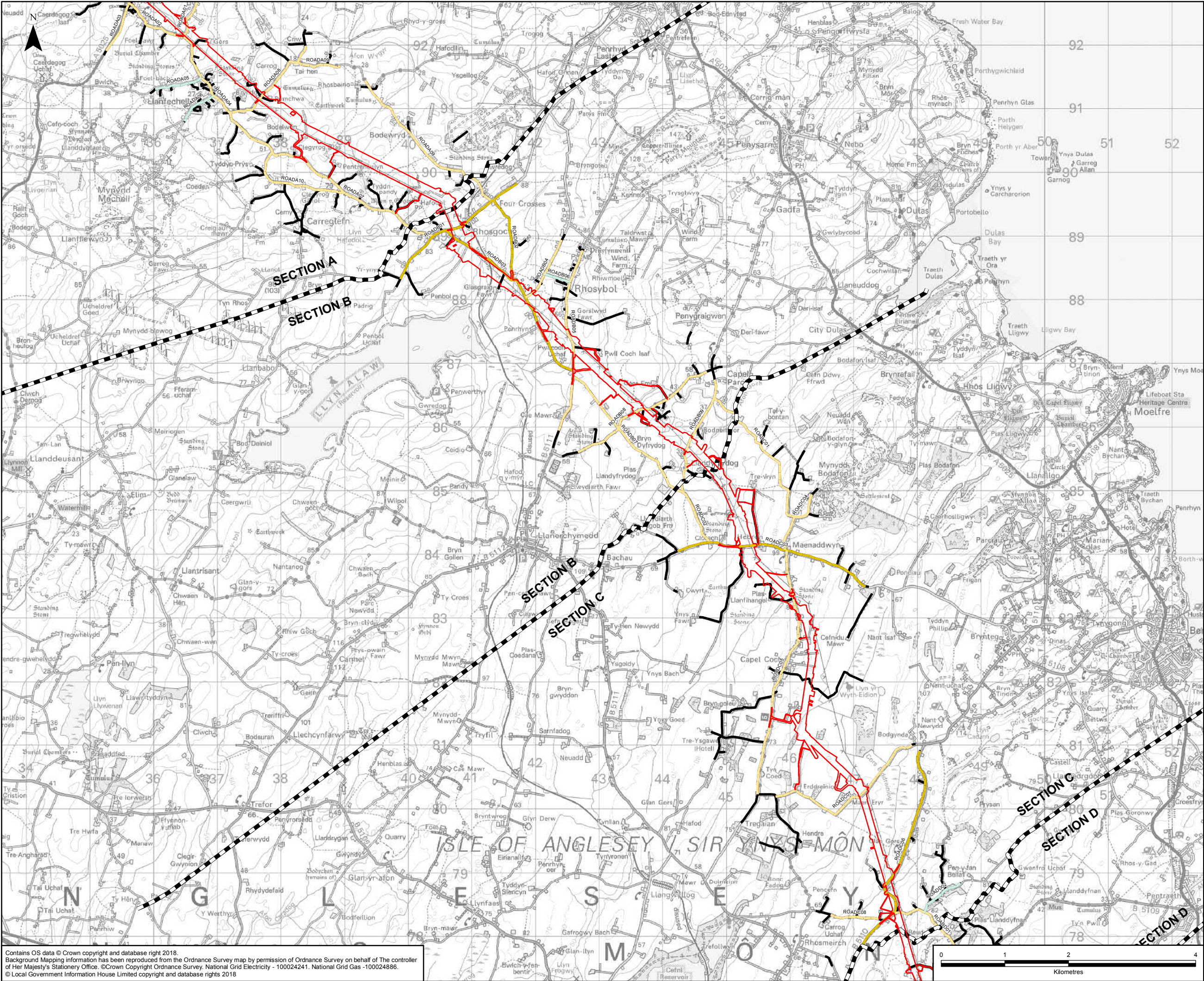
A	17/08/2018	ENVIRONMENTAL STATEMENT	JB	HJ	SG
Rev	Date	Description	GIS	Chk	App
Scheme: NORTH WALES CONNECTION PROJECT					
Document Number: 5.8.1.13					
Document Title: FIGURE 8.13 EFFECTS ON ROADS AND RAIL DURING CONSTRUCTION SECTION A & B					
Creator:	Date:	Checker:	Date:	Approver:	Date:
JB	17/08/2018	HJ	17/08/2018	SG	17/08/2018
Document Type:	Scale:	Format:	Sheets:	Rev:	
FIGURE	1:55,000	A3	1 of 6	A	



LEGEND	
	ORDER LIMITS - OPTION A
	SECTION CUTLINES
SIGNIFICANCE OF EFFECT ON VIEWS FROM ROADS	
	MODERATE ADVERSE
	MINOR ADVERSE
	NEGIGIBLE
	NO EFFECT
SIGNIFICANCE OF EFFECT ON VIEWS FROM RAILWAY	
	NEGIGIBLE

Contains OS data © Crown copyright and database right 2018.
Background Mapping Information has been reproduced from the Ordnance Survey map by permission of Ordnance Survey on behalf of The controller of Her Majesty's Stationery Office. © Crown Copyright Ordnance Survey, National Grid Electricity - 100024241. National Grid Gas - 100024886.
© Local Government Information House Limited copyright and database rights 2018

A	17/08/2018	ENVIRONMENTAL STATEMENT	JB	HJ	SG
Rev	Date	Description	GIS	Chk	App
Scheme: NORTH WALES CONNECTION PROJECT					
Document Number: 5.8.1.13					
Document Title: FIGURE 8.13 EFFECTS ON ROADS AND RAIL DURING CONSTRUCTION SECTION B & C OPTION A					
Creator:	Date:	Checker:	Date:	Approver:	Date:
JB	17/08/2018	HJ	17/08/2018	SG	17/08/2018
Document Type:	Scale:	Format:	Sheets:	Rev:	
FIGURE	1:55,000	A3	2 of 6 Option A	A	

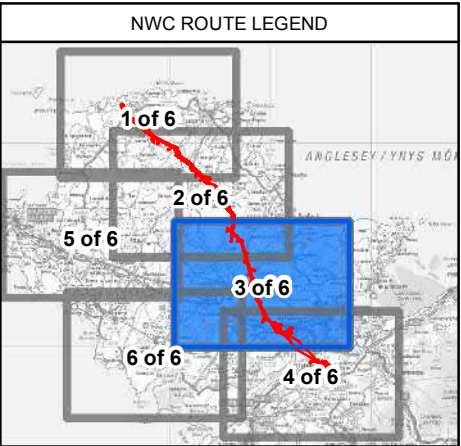
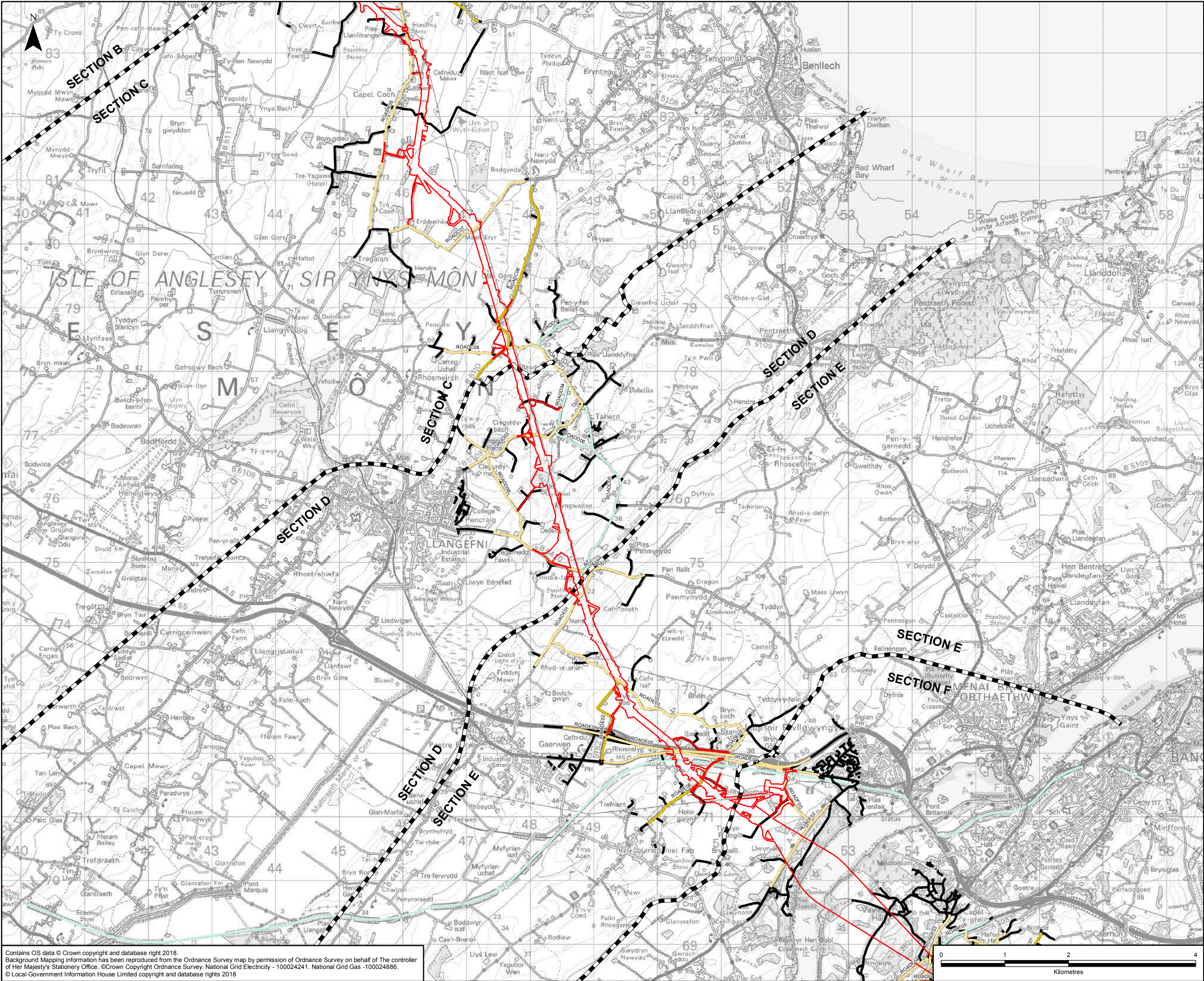


LEGEND	
	ORDER LIMITS - OPTION B
	SECTION CUTLINES
SIGNIFICANCE OF EFFECT ON VIEWS FROM ROADS	
	MODERATE ADVERSE
	MINOR ADVERSE
	NEGIGIBLE
	NO EFFECT
SIGNIFICANCE OF EFFECT ON VIEWS FROM RAILWAY	
	NEGIGIBLE

Contains OS data © Crown copyright and database right 2018.
Background Mapping Information has been reproduced from the Ordnance Survey map by permission of Ordnance Survey on behalf of The controller of Her Majesty's Stationery Office. © Crown Copyright Ordnance Survey, National Grid Electricity - 100024241. National Grid Gas - 100024886.
© Local Government Information House Limited copyright and database rights 2018

Document Path: \\ukmcr1fp002\ukmcr1fp002-v1\ie\Proposal\3512\North Wales Connection - NG\GIS\02 Maps\Visual_ES Figs_DCO 2018\VIS_8-13_ROADS_AND_RAIL_CONSTRUCTION_PlanSeries_20180817_JF.mxd

A	17/08/2018	ENVIRONMENTAL STATEMENT	JB	HJ	SG
Rev	Date	Description	GIS	Chk	App
Scheme: NORTH WALES CONNECTION PROJECT					
Document Number: 5.8.1.13					
Document Title: FIGURE 8.13 EFFECTS ON ROADS AND RAIL DURING CONSTRUCTION SECTION B & C OPTION B					
Creator:	Date:	Checker:	Date:	Approver:	Date:
JB	17/08/2018	HJ	17/08/2018	SG	17/08/2018
Document Type:	Scale:	Format:	Sheets:	Rev:	
FIGURE	1:55,000	A3	2 of 6 Option B	A	

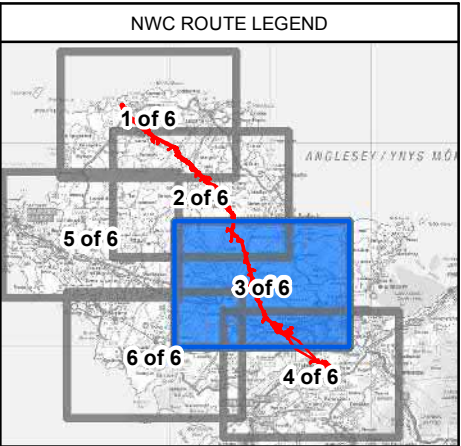
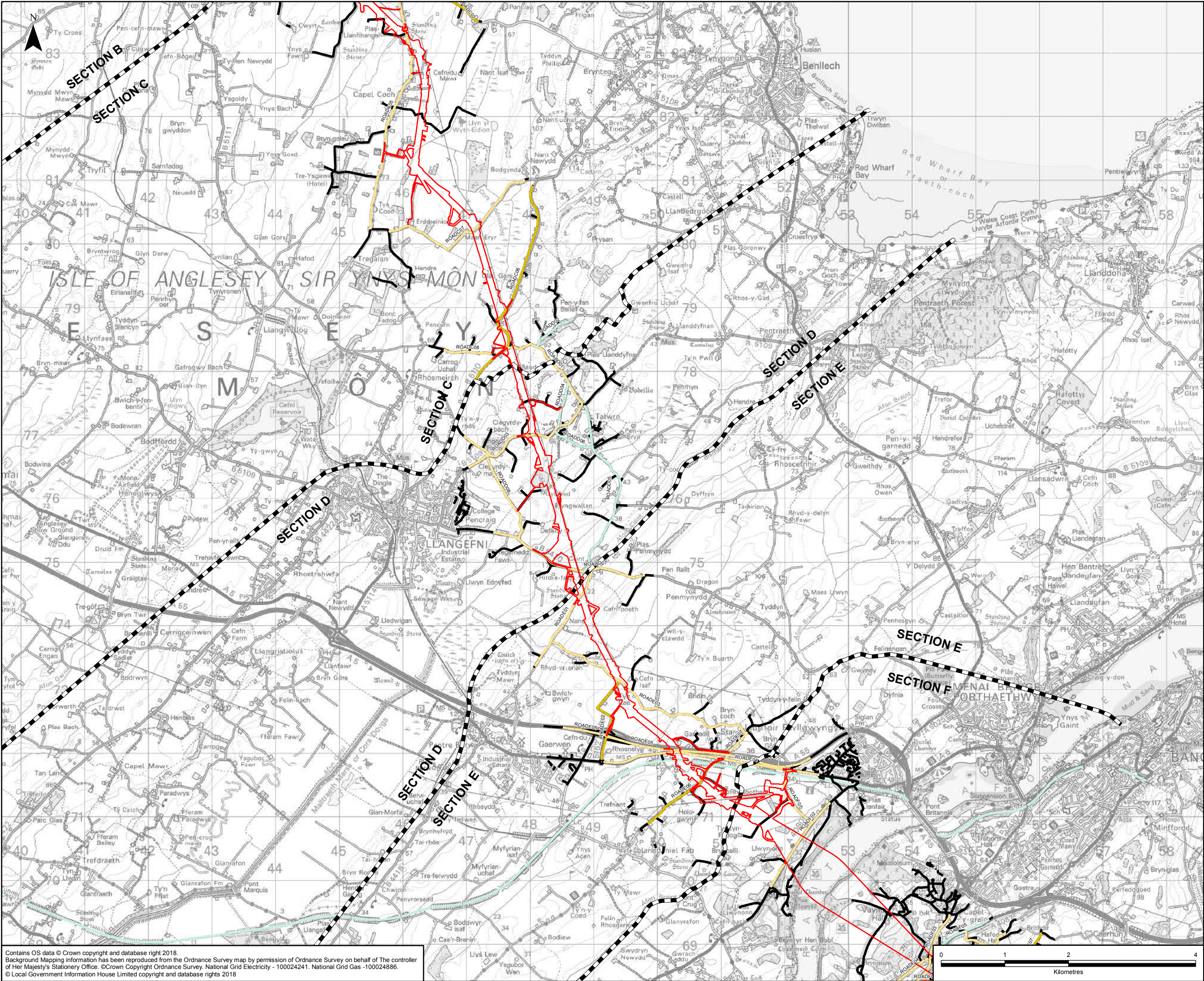


LEGEND	
	ORDER LIMITS - OPTION A
	SECTION CUTLINES
	SIGNIFICANCE OF EFFECT ON VIEWS FROM ROADS
	MODERATE ADVERSE
	MINOR ADVERSE
	NEGLECTIBLE
	NO EFFECT
	SIGNIFICANCE OF EFFECT ON VIEWS FROM RAILWAY
	NEGLECTIBLE

Contains OS data © Crown copyright and database right 2018.
Background Mapping Information has been reproduced from the Ordnance Survey map by permission of Ordnance Survey on behalf of The controller of Her Majesty's Stationery Office. © Crown Copyright Ordnance Survey. National Grid Electricity - 100024241. National Grid Gas - 100024886.
© Local Government Information House Limited copyright and database rights 2018

Document Path: \\ukmcr1fp002\ukmcr1fp002-v1\ie\Proposal\3512\North Wales Connection - NG\GIS\02 Maps\Visual_ES Figs_DCO 2018\VIS_8-13_ROADS_AND_RAIL_CONSTRUCTION_PlanSeries_20180817_JF.mxd

A	17/08/2018	ENVIRONMENTAL STATEMENT	JB	HJ	SG
Rev	Date	Description	GIS	Chk	App
Scheme: NORTH WALES CONNECTION PROJECT					
Document Number: 5.8.1.13					
Document Title: FIGURE 8.13 EFFECTS ON ROADS AND RAIL DURING CONSTRUCTION SECTION C, D & E OPTION A					
Creator:	Date:	Checker:	Date:	Approver:	Date:
JB	17/08/2018	HJ	17/08/2018	SG	17/08/2018
Document Type:	Scale:	Format:	Sheets:	Rev:	
FIGURE	1:55,000	A3	3 of 6 Option A	A	

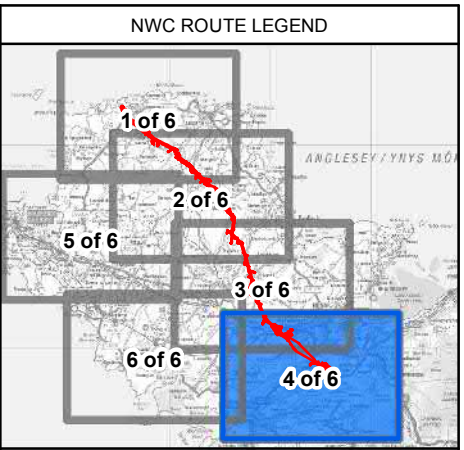
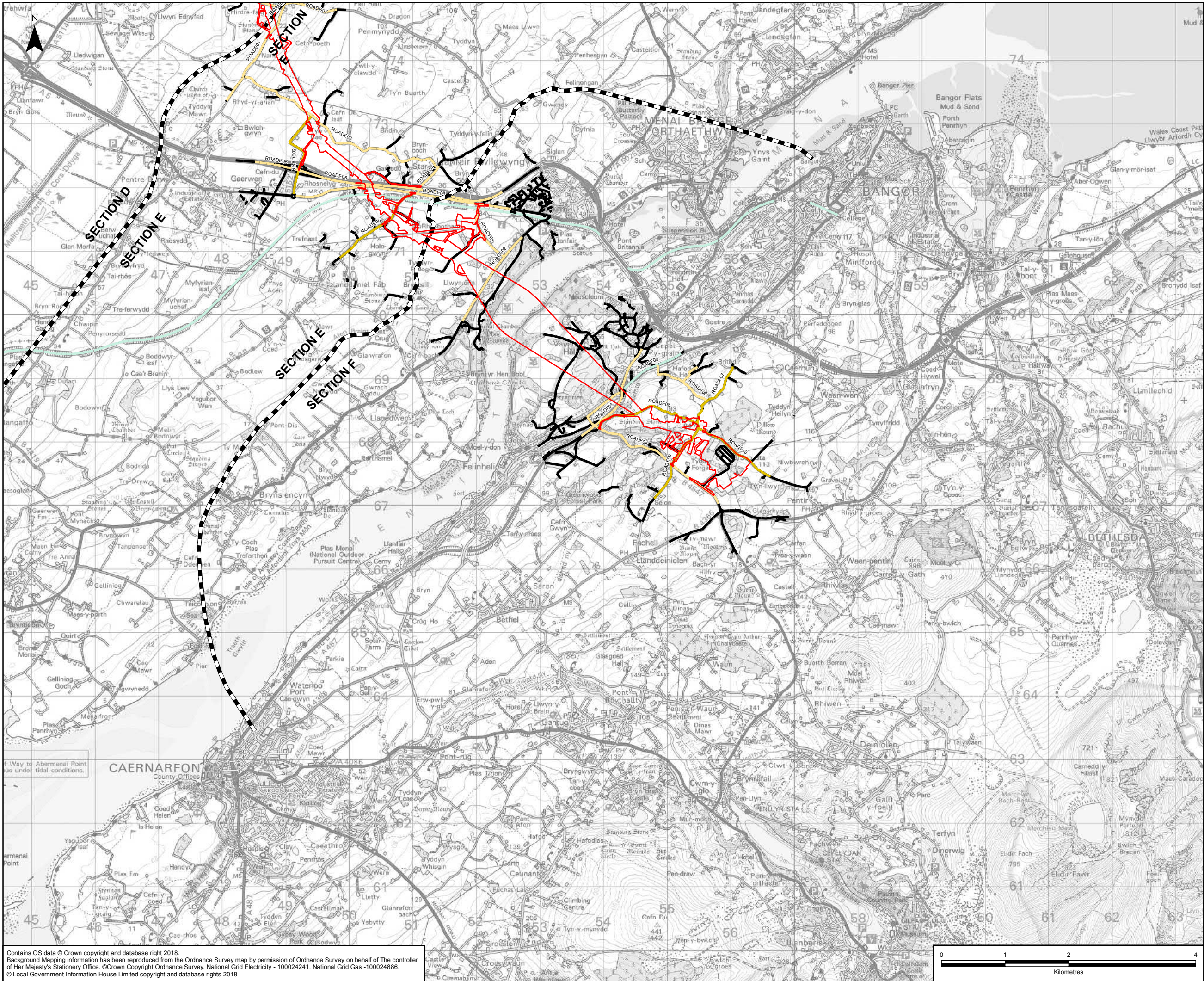


LEGEND	
	ORDER LIMITS - OPTION B
	SECTION CUTLINES
	SIGNIFICANCE OF EFFECT ON VIEWS FROM ROADS
	MODERATE ADVERSE
	MINOR ADVERSE
	NEGLECTIBLE
	NO EFFECT
	SIGNIFICANCE OF EFFECT ON VIEWS FROM RAILWAY
	NEGLECTIBLE

Contains OS data © Crown copyright and database right 2018.
Background Mapping Information has been reproduced from the Ordnance Survey map by permission of Ordnance Survey on behalf of The controller of Her Majesty's Stationery Office. © Crown Copyright Ordnance Survey, National Grid Electricity - 100024241. National Grid Gas - 100024886.
© Local Government Information House Limited copyright and database rights 2018

Document Path: \\ukmcr1fp002\ukmcr1fp002-v1\ie\Proposal\3512\North Wales Connection - NG\GIS\02 Maps\Visual_ES Figs_DCO 2018\VIS_8-13_ROADS_AND_RAIL_CONSTRUCTION_PlanSeries_20180817_JF.mxd

A	17/08/2018	ENVIRONMENTAL STATEMENT	JB	HJ	SG
Rev	Date	Description	GIS	Chk	App
Scheme: NORTH WALES CONNECTION PROJECT					
Document Number: 5.8.1.13					
Document Title: FIGURE 8.13 EFFECTS ON ROADS AND RAIL DURING CONSTRUCTION SECTION C, D & E OPTION B					
Creator:	Date:	Checker:	Date:	Approver:	Date:
JB	17/08/2018	HJ	17/08/2018	SG	17/08/2018
Document Type:	Scale:	Format:	Sheets:	Rev:	
FIGURE	1:55,000	A3	3 of 6 Option B	A	

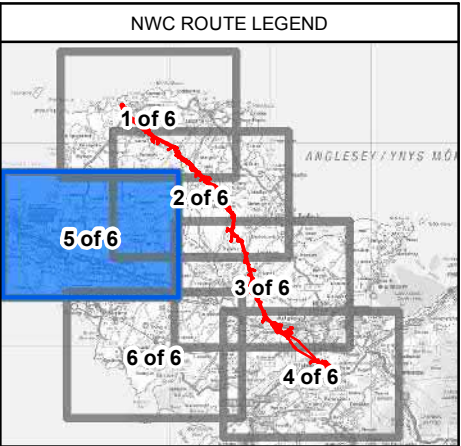
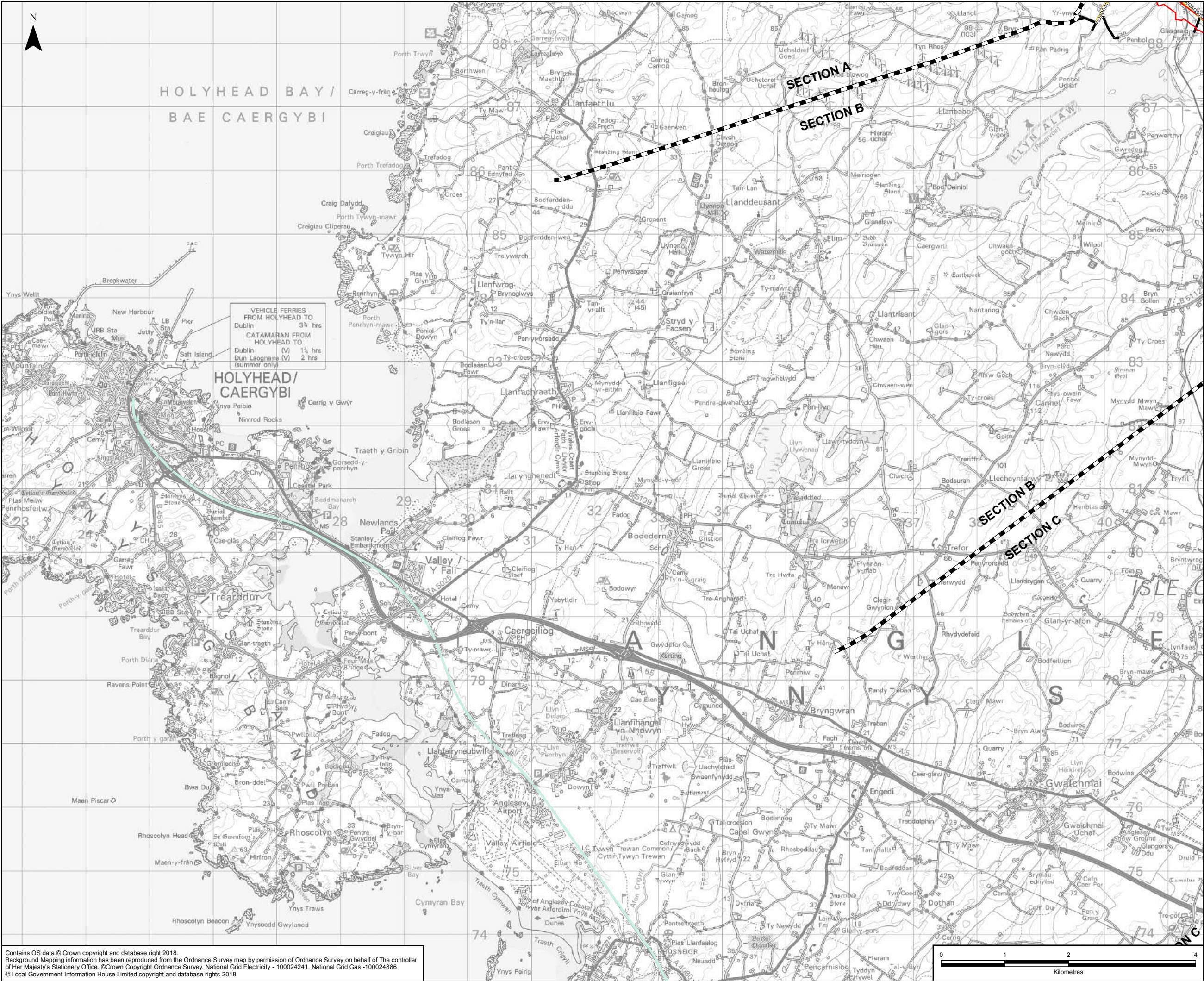


LEGEND	
	ORDER LIMITS
	SECTION CUTLINES
	SIGNIFICANCE OF EFFECT ON VIEWS FROM ROADS
	MODERATE ADVERSE
	MINOR ADVERSE
	NEGLECTIBLE
	NO EFFECT
	SIGNIFICANCE OF EFFECT ON VIEWS FROM RAILWAY
	NEGLECTIBLE

Contains OS data © Crown copyright and database right 2018.
Background Mapping Information has been reproduced from the Ordnance Survey map by permission of Ordnance Survey on behalf of The controller of Her Majesty's Stationery Office. © Crown Copyright Ordnance Survey, National Grid Electricity - 100024241. National Grid Gas - 100024886.
© Local Government Information House Limited copyright and database rights 2018

Document Path: \\ukmcr1fp002\ukmcr1fp002-v1\ie\Proposal\3512\North Wales Connection - NG\GIS\02 Maps\Visual_ES Figs_DCO 2018\VIS_8-13_ROADS_AND_RAIL_CONSTRUCTION_PlanSeries_20180817_JF.mxd

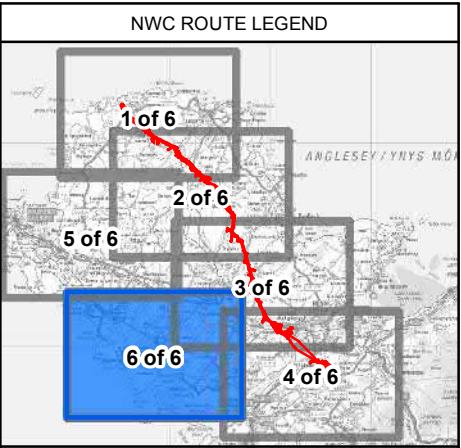
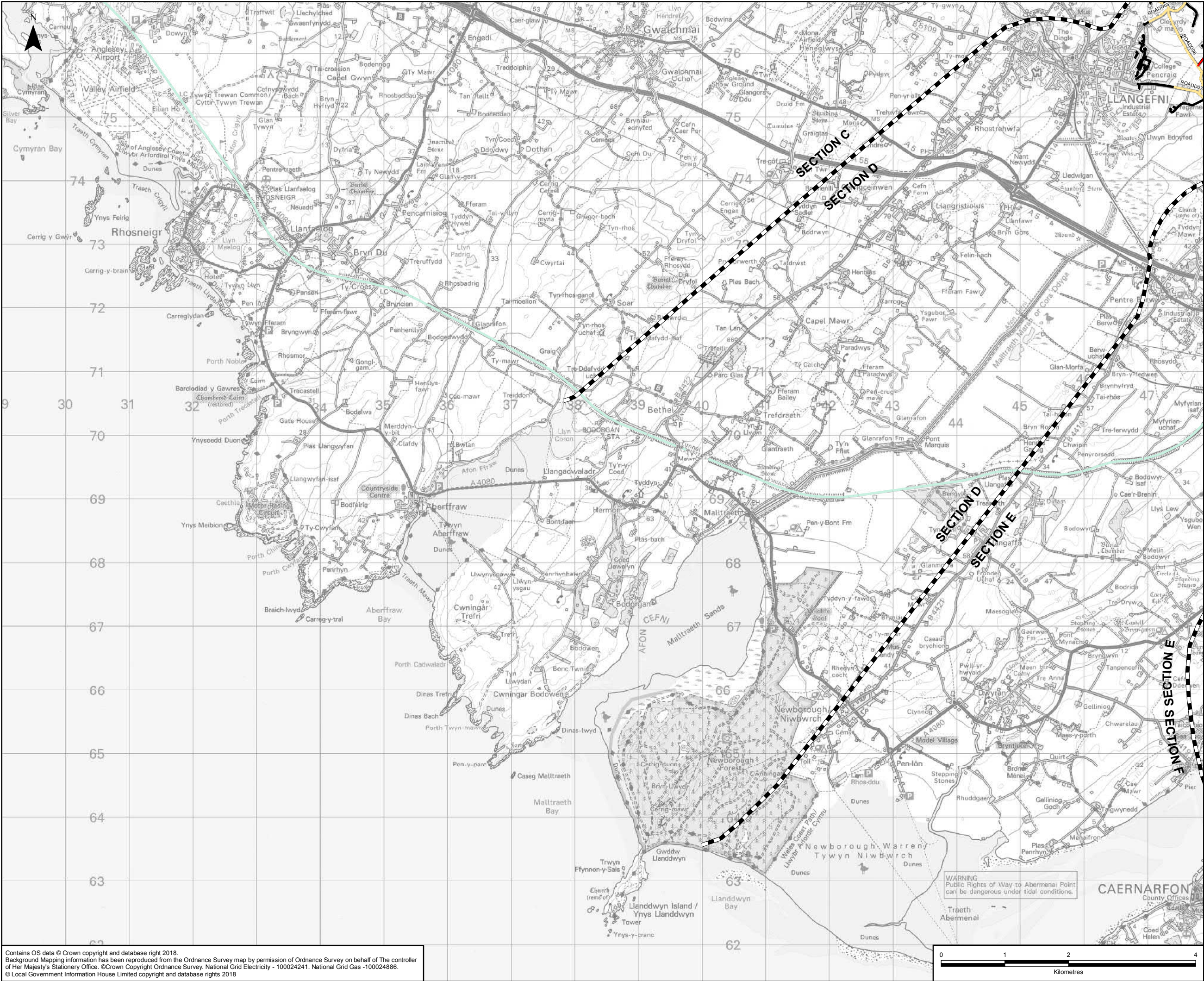
A	17/08/2018	ENVIRONMENTAL STATEMENT	JB	HJ	SG
Rev	Date	Description	GIS	Chk	App
Scheme: NORTH WALES CONNECTION PROJECT					
Document Number: 5.8.1.13					
Document Title: FIGURE 8.13 EFFECTS ON ROADS AND RAIL DURING CONSTRUCTION SECTION E & F					
Creator: JB	Date: 17/08/2018	Checker: HJ	Date: 17/08/2018	Approver: SG	Date: 17/08/2018
Document Type: FIGURE	Scale: 1:55,000	Format: A3	Sheets: 4 of 6	Rev: A	



LEGEND	
	ORDER LIMITS
	SECTION CUTLINES
SIGNIFICANCE OF EFFECT ON VIEWS FROM ROADS	
	MODERATE ADVERSE
	MINOR ADVERSE
	NEGLECTIBLE
	NO EFFECT
SIGNIFICANCE OF EFFECT ON VIEWS FROM RAILWAY	
	NEGLECTIBLE

Contains OS data © Crown copyright and database right 2018.
Background Mapping Information has been reproduced from the Ordnance Survey map by permission of Ordnance Survey on behalf of The controller of Her Majesty's Stationery Office. © Crown Copyright Ordnance Survey, National Grid Electricity - 100024241. National Grid Gas - 100024886.
© Local Government Information House Limited copyright and database rights 2018

A	17/08/2018	ENVIRONMENTAL STATEMENT	JB	HJ	SG
Rev	Date	Description	GIS	Chk	App
Scheme: NORTH WALES CONNECTION PROJECT					
Document Number: 5.8.1.13					
Document Title: FIGURE 8.13 EFFECTS ON ROADS AND RAIL DURING CONSTRUCTION SECTION B & C					
Creator:	Date:	Checker:	Date:	Approver:	Date:
JB	17/08/2018	HJ	17/08/2018	SG	17/08/2018
Document Type:	Scale:	Format:	Sheets:	Rev:	
FIGURE	1:55,000	A3	5 of 6	A	



LEGEND	
	ORDER LIMITS
	SECTION CUTLINES
SIGNIFICANCE OF EFFECT ON VIEWS FROM ROADS	
	MODERATE ADVERSE
	MINOR ADVERSE
	NEGLECTIBLE
SIGNIFICANCE OF EFFECT ON VIEWS FROM RAILWAY	
	NO EFFECT
	NEGLECTIBLE

Contains OS data © Crown copyright and database right 2018.
Background Mapping Information has been reproduced from the Ordnance Survey map by permission of Ordnance Survey on behalf of The controller of Her Majesty's Stationery Office. © Crown Copyright Ordnance Survey. National Grid Electricity - 100024241. National Grid Gas - 100024886.
© Local Government Information House Limited copyright and database rights 2018

Document Path: \\ukmcr1fp002\ukmcr1fp002-v1e\Proposal\3512\North Wales Connection - NG\GIS\02 Maps\Visual_ES Figs_DCO 2018\VIS_8-13_ROADS_AND_RAIL_CONSTRUCTION_PlanSeries_20180817_JF.mxd

A	17/08/2018	ENVIRONMENTAL STATEMENT	JB	HJ	SG
Rev	Date	Description	GIS	Chk	App



Scheme: NORTH WALES CONNECTION PROJECT

Document Number: 5.8.1.13

Document Title: FIGURE 8.13
EFFECTS ON ROADS AND RAIL DURING CONSTRUCTION
SECTION C, D & E

Creator:	Date:	Checker:	Date:	Approver:	Date:
JB	17/08/2018	HJ	17/08/2018	SG	17/08/2018
Document Type:	Scale:	Format:	Sheets:	Rev:	
FIGURE	1:55,000	A3	6 of 6	A	